


EVENT RISK

iPhone Application

This App has been designed to assist event organisers, water safety personnel and senior officials identify hazards, assess risk and develop risk mitigation strategies for aquatic SLS events. Key Features of the app will assist event organisers in identification of coastal hazards, expected and forecasted conditions for the day of surf sport activity, assessment of risks, risk mitigation strategies and remedies. The Apps audience is Safety & Emergency Services Coordinators, Event Referees, SLS Event Organisers.



CREATE YOUR EVENT



SET UP THE EVENT AREAS

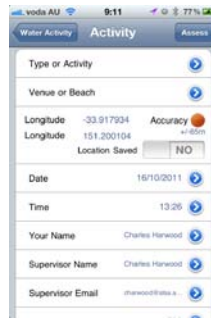


ASSESS THE CONDITIONS AND HAZARDS

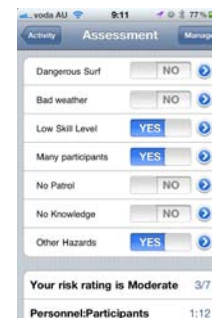
WATER SAFETY

iPhone Application

This App has been designed to assist coaches, trainers and other club personnel in conducting risk assessments on the beach as part of the new SLSA Water Safety Policy. Club personnel can use the application to identify any hazards, assess the risks posed to the participants and then determine how many water safety personnel will need to be on duty to ensure maximum safety for all participants.



ENTER ACTIVITY DETAILS



ASSESS THE RISKS



PROPOSE CONTROLS



EMAIL THE REPORT

All SLSA apps allow you to email a detailed PDF report to any email address of your choosing.

Surf Life Saving iPhone Apps Overview

Australian for life. 

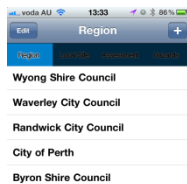
- Beachsafe iPhone App & Mobile web
- Coastal Hazards iPhone App
- Coastal Public Safety Risk Assessment iPad App
- Event Risk iPhone App
- Water Safety Policy iPhone App



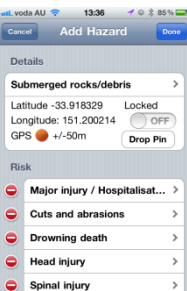
COASTAL SAFETY RISK ASSESSMENT iPhone Application

The Coastal Safety Risk Assessment iPhone App allows an assessment of a beach or coastal area to identify hazards, assess risk and to develop risk mitigation strategies as part of the Australian CoastSafe.

For more information, please visit www.coastsafe.org.au



Create your local council Area

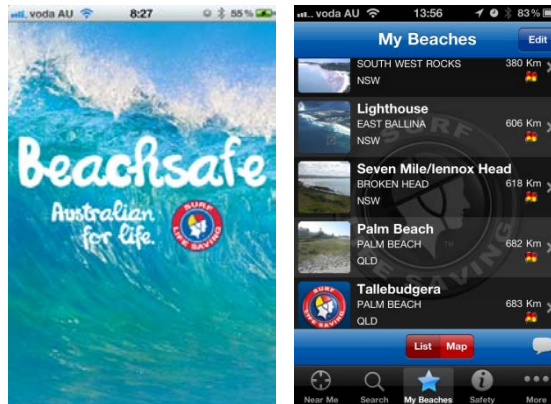


Identify the hazards, risks and controls to minimise danger to the public



Mark each hazard on a Google Maps Interface with the exact GPS location

BEACHSAFE iPhone Application



The Beachsafe iPhone App and mobile website are designed to help promote safety and awareness to the public at and around Australian beaches and adjacent foreshores and to enable the public to safely explore and enjoy the many beaches that exist along Australia's coastline.

Key features of Beachsafe:

- Detailed information about all 11,920 beaches in Australia
- Real time safety information including hazard updates, Open or Closed beaches, patrol information and more
- Real time updates including weather conditions, air and water temperature, swell, tides and UV index
- **My Beaches** tab in the iPhone App to save your favourite beaches for quick reference
- Important beach safety information for visitors to Australian beaches, including rock fisherman and tourists

BEACHSAFE iPhone Application Cont ' &



SEARCH FOR BEACHES NEAR YOU OR A SPECIFIC BEACH



GET UP TO DATE INFO ON THE WEEK ' S LIFESAVING SERVICES, WEATHER, SWELL FORECAST, TIDE TIMES AND UV INDEX. PLUS MUCH MORE!

